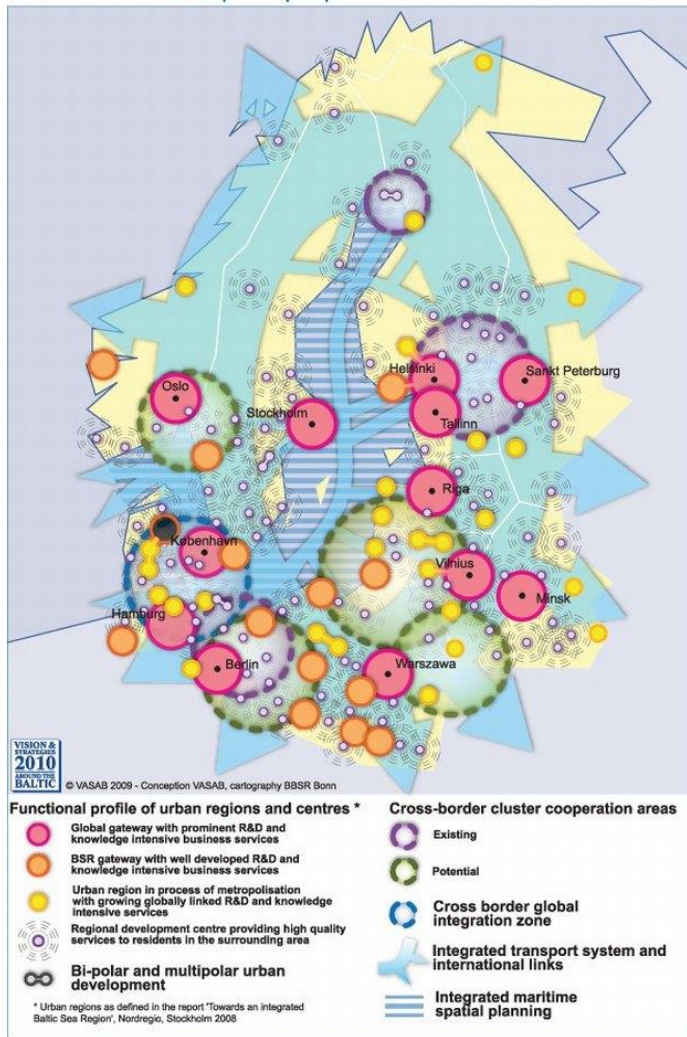


Lisa 5 Ruumilise joonise näidised

Euroopast ja mujalt maailmast

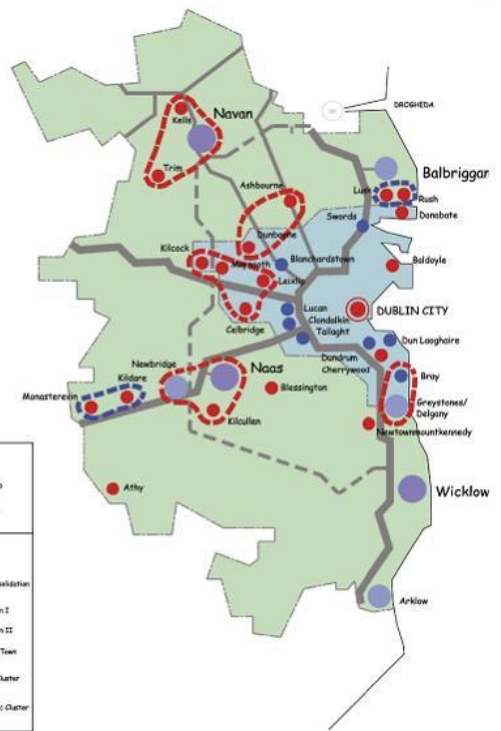
2030: Territorial development perspective



Source: VASAB CSD/BSR

2030: Territorial development perspective.

VASAB CSD/BSR



Regional Planning Guidelines for the Greater

Dublin Area 2004-2016: Settlement Strategy

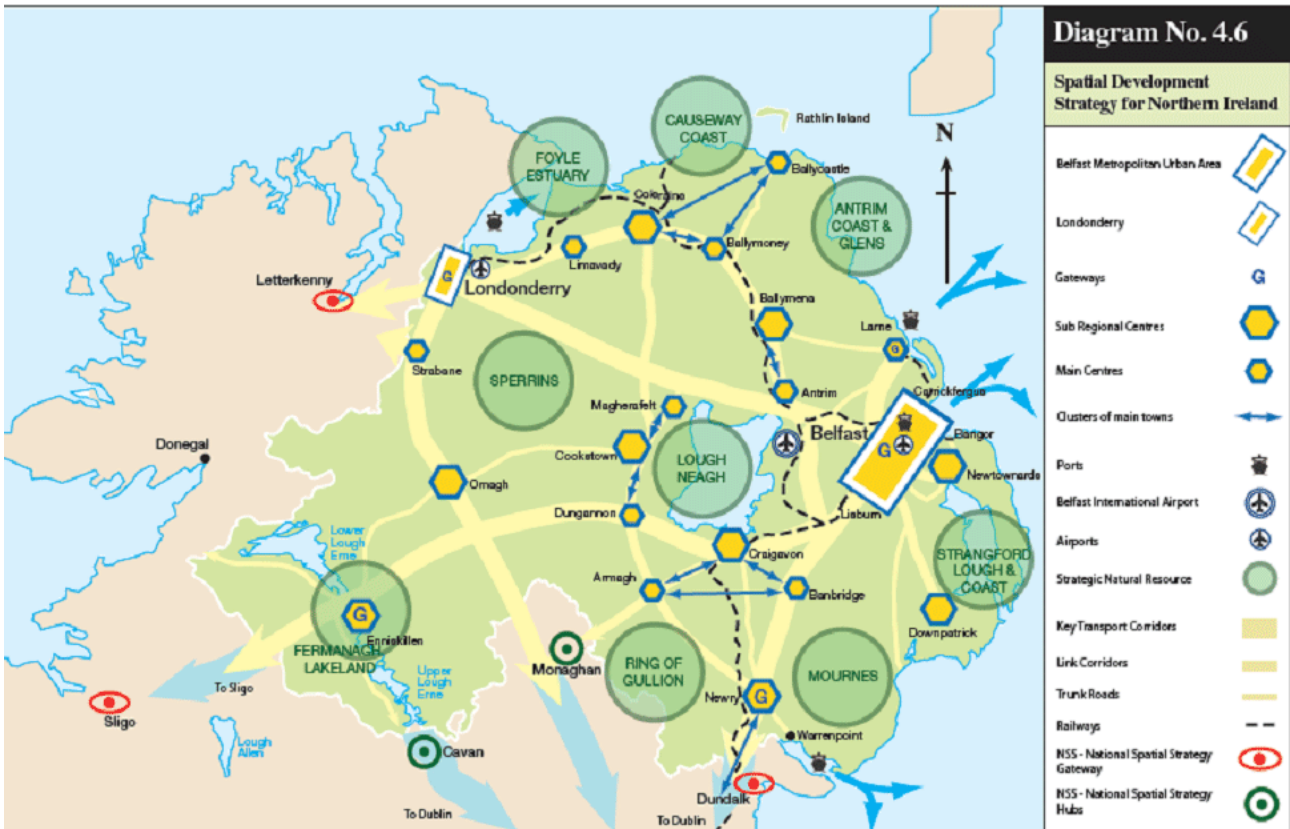
Mapping the strategic locations

- Urban intensification
- Urban extension
- Town expansion
- Other settlements/locations
- Motorway
- A Road
- Railway line
- Council boundary
- River
- Green Belt

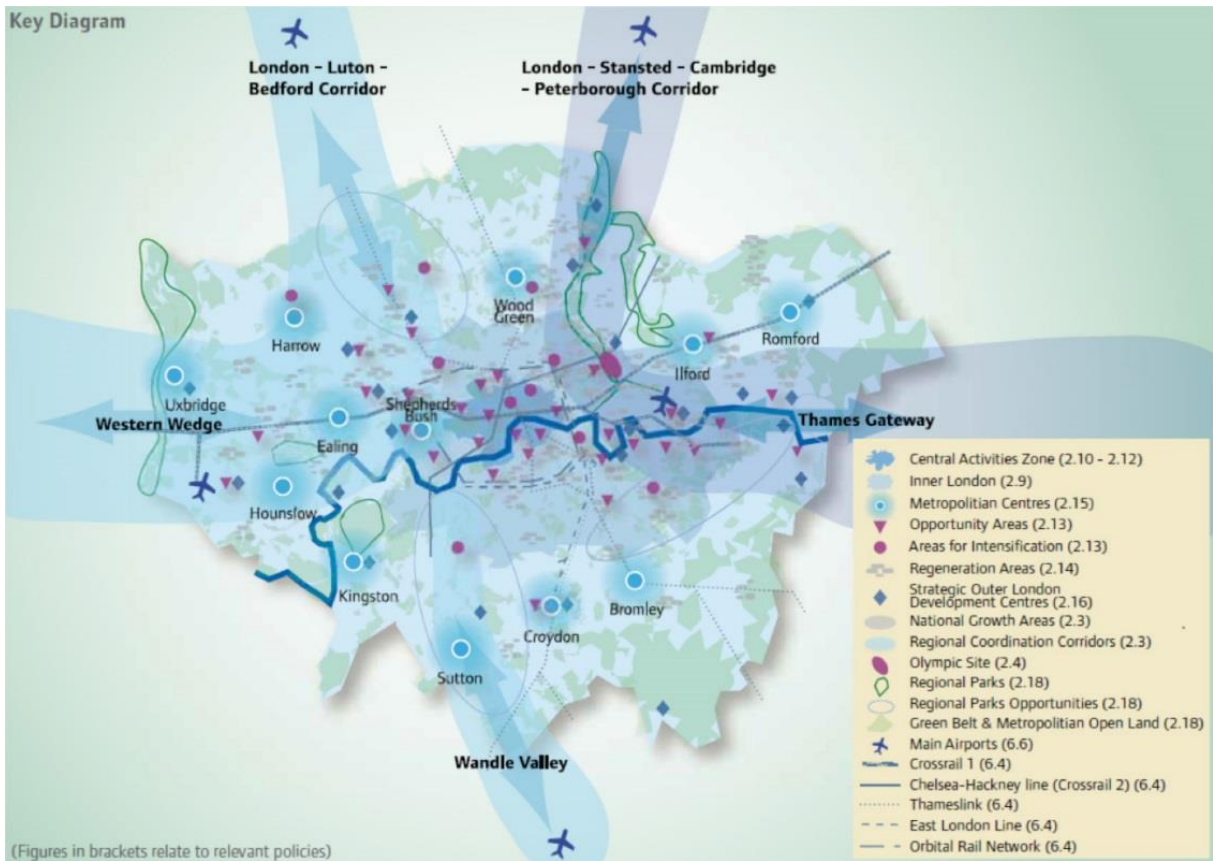


Note: Locations are illustrative only and must not be taken to imply any specific development site or a preference for identified options

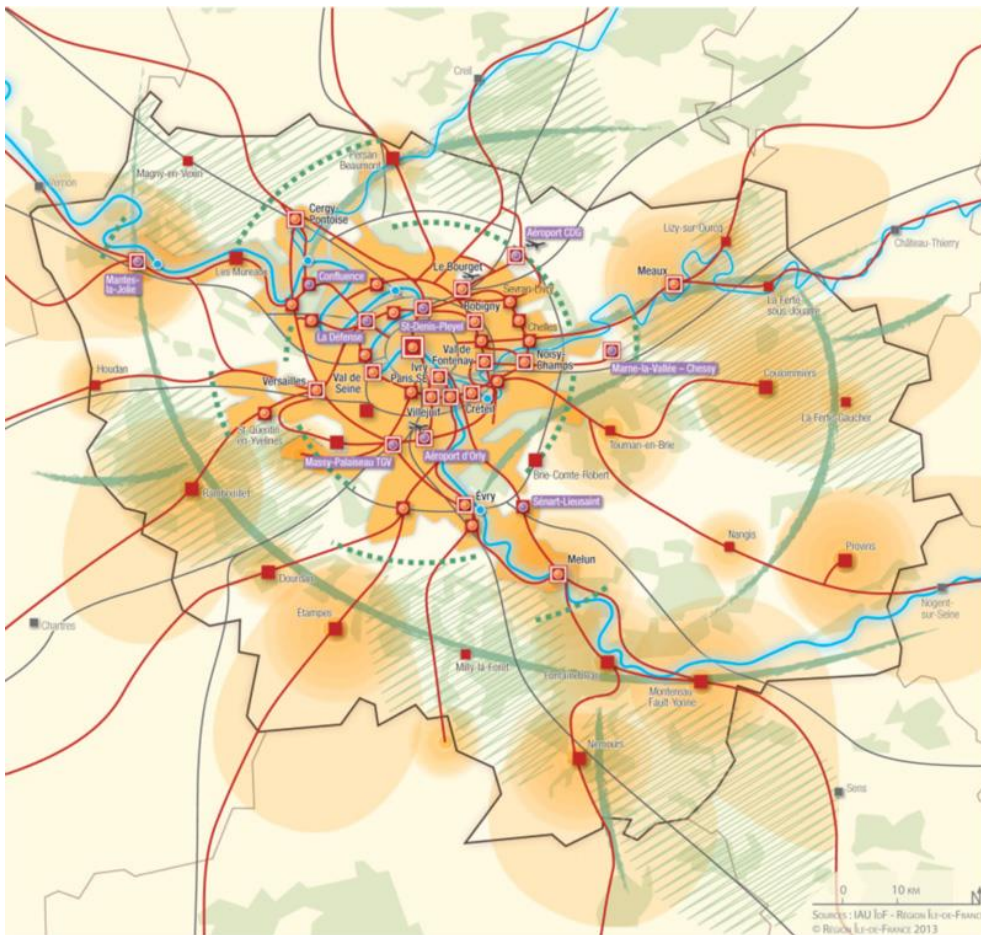
West of England Joint Spatial and Transport Plans 2036.



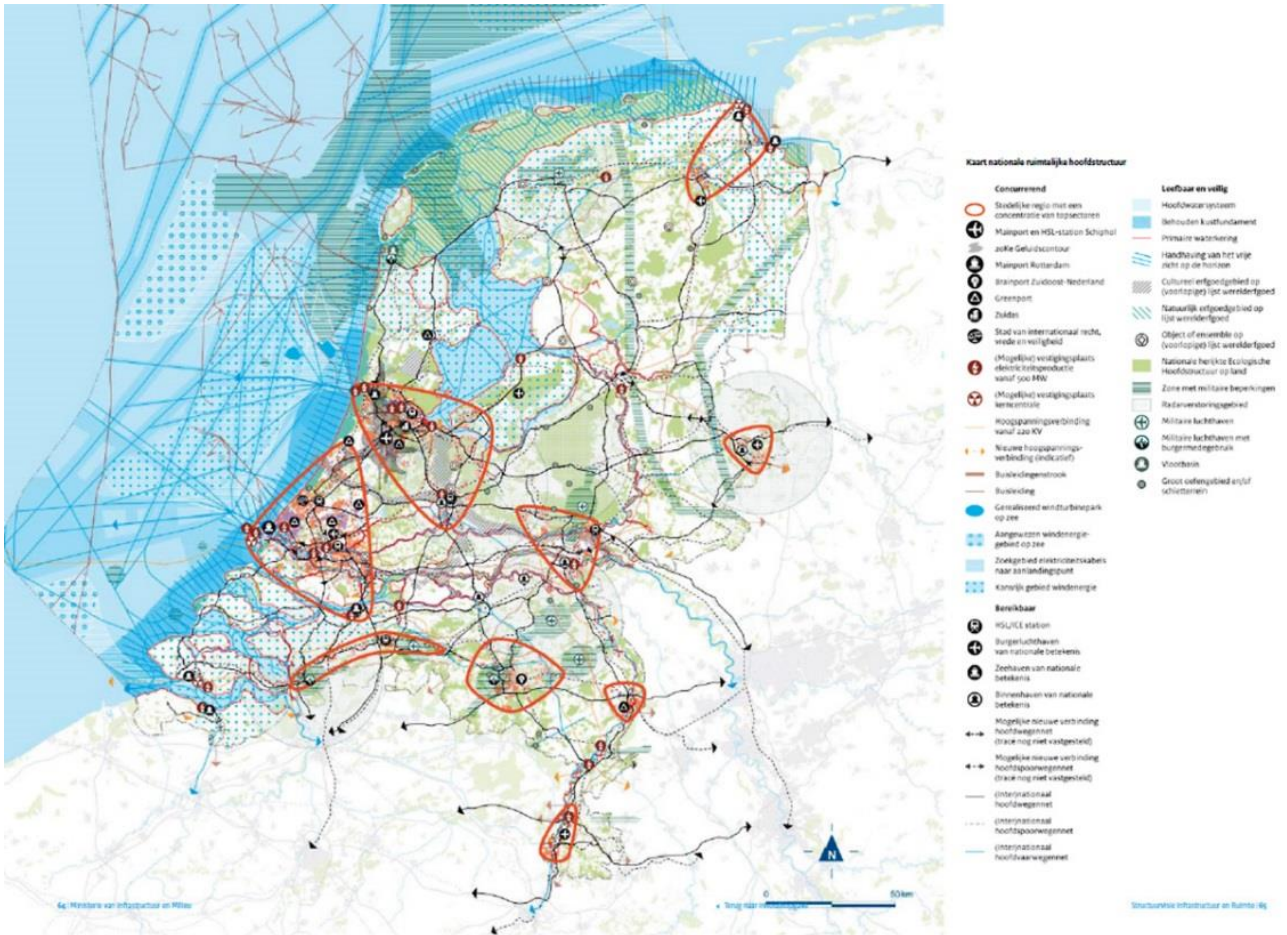
The Regional Development Strategy for Northern Ireland.



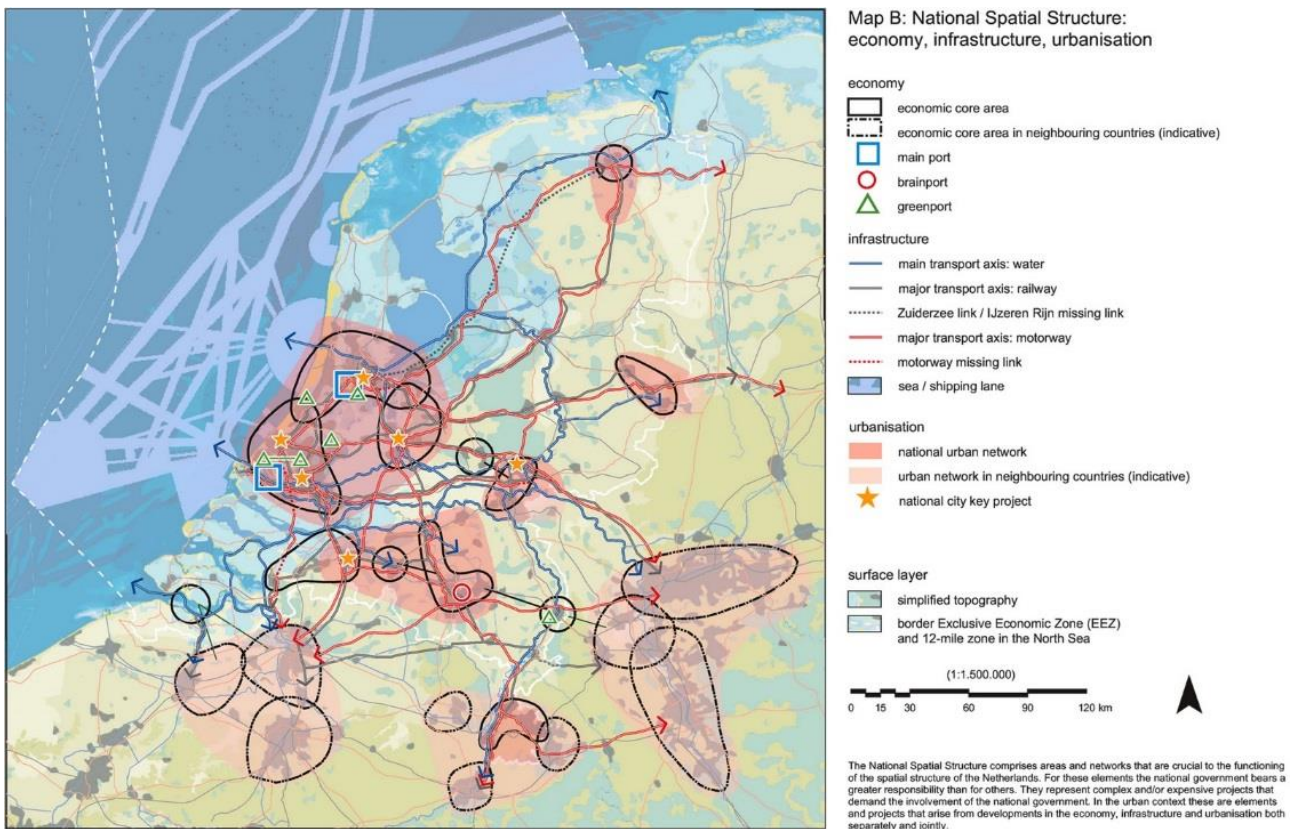
Spatial Development Strategy for Greater London. Mayor of London (2011) „The London Plan“.



Regional Spatial Projects of Region of Ile-de-France. Conseil régional d'Ile-de-France (2013) „Schema directeur de la région Ile-de-France“.

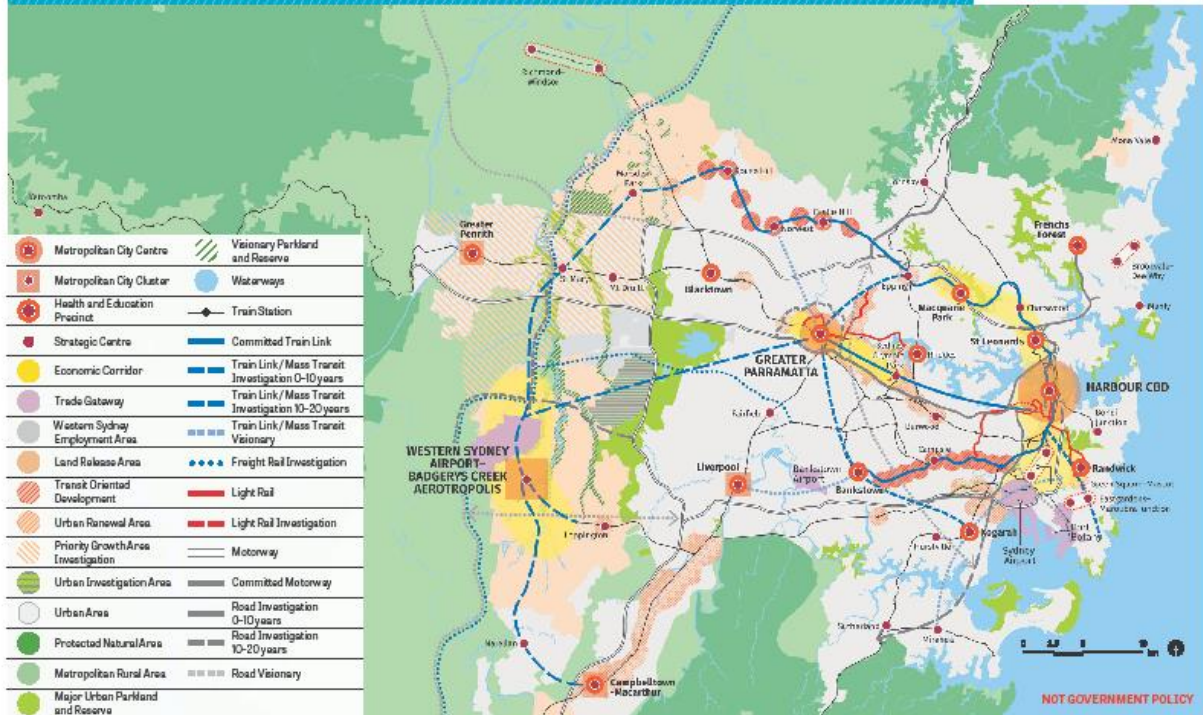


National Spatial Structure – Economy, Infrastructure, Urbanisation. Ministerie van Infrastructuur en Milieu (2013) „Structuurvisie Infrastructuur en Ruimte“.



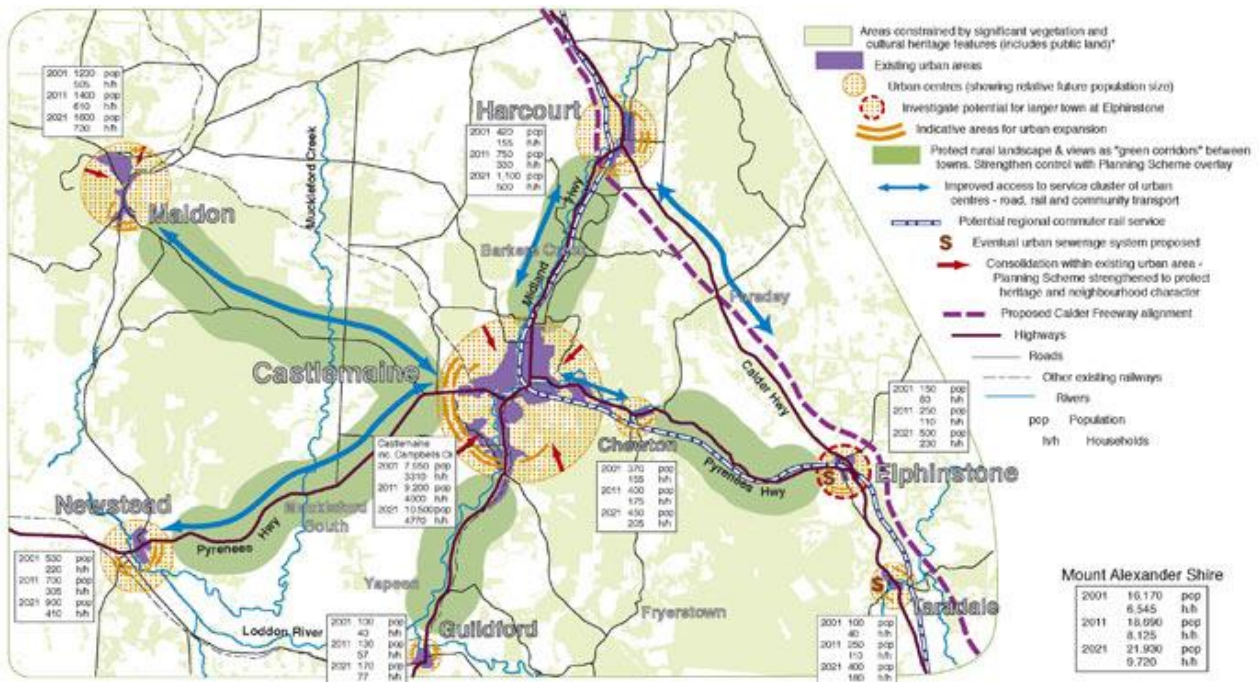
National Spatial Strategy (Nota Ruimte) from the Dutch Government.

Draft Greater Sydney Structure Plan 2056 – the three cities



NOTE: Committed projects of Western Harbour Tunnel & Beaches Link, F6 – West Connex to President Avenue Kogarah, Parramatta Light Rail Stage 2 and Sydney Metro West are subject to final business case, no investment decision yet. Routes and stops for some transport corridors/projects are indicative only.

Greater Sydney Regiona Plan & Future Transport 2056. Australia

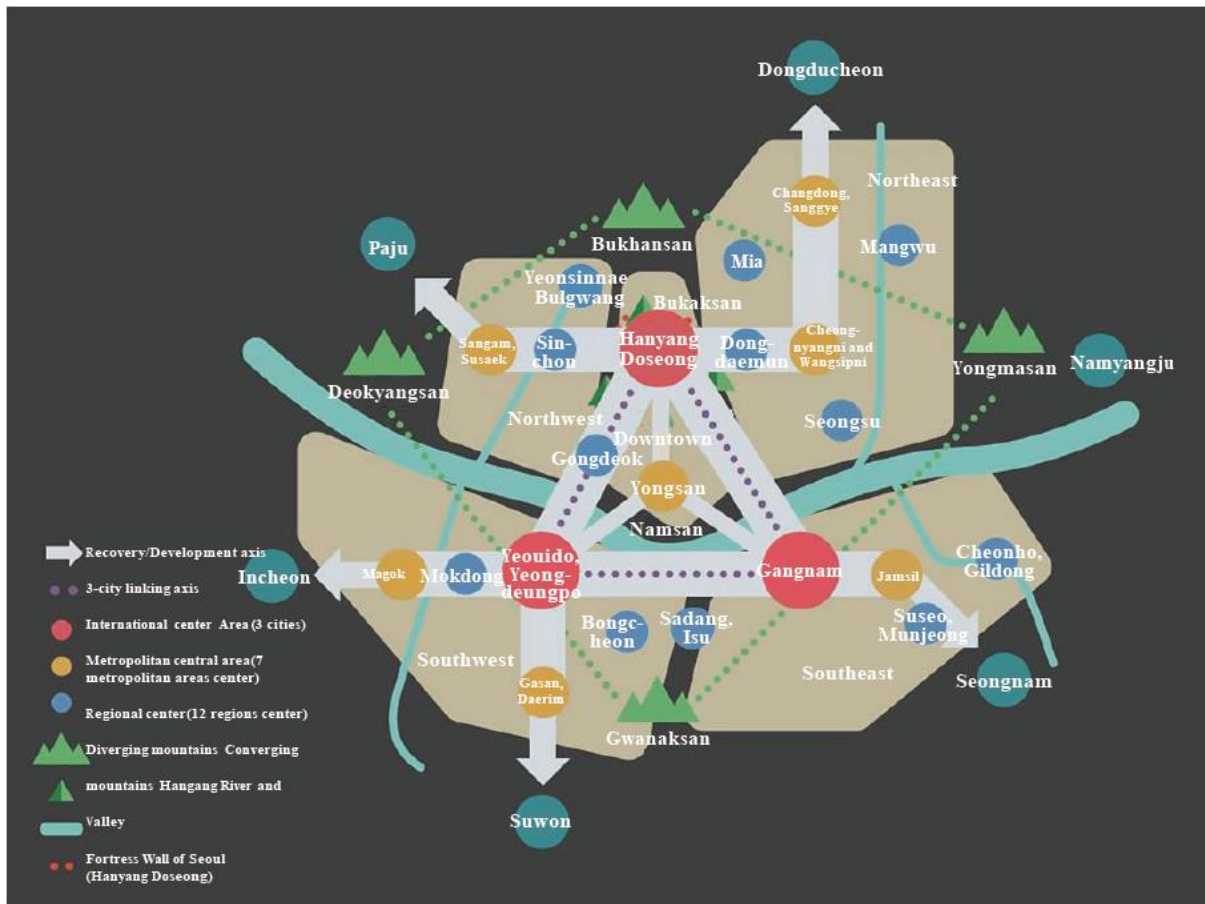


PLAN 1: MOUNT ALEXANDER URBAN LIVING STRATEGY Cluster, Connect & Consolidation

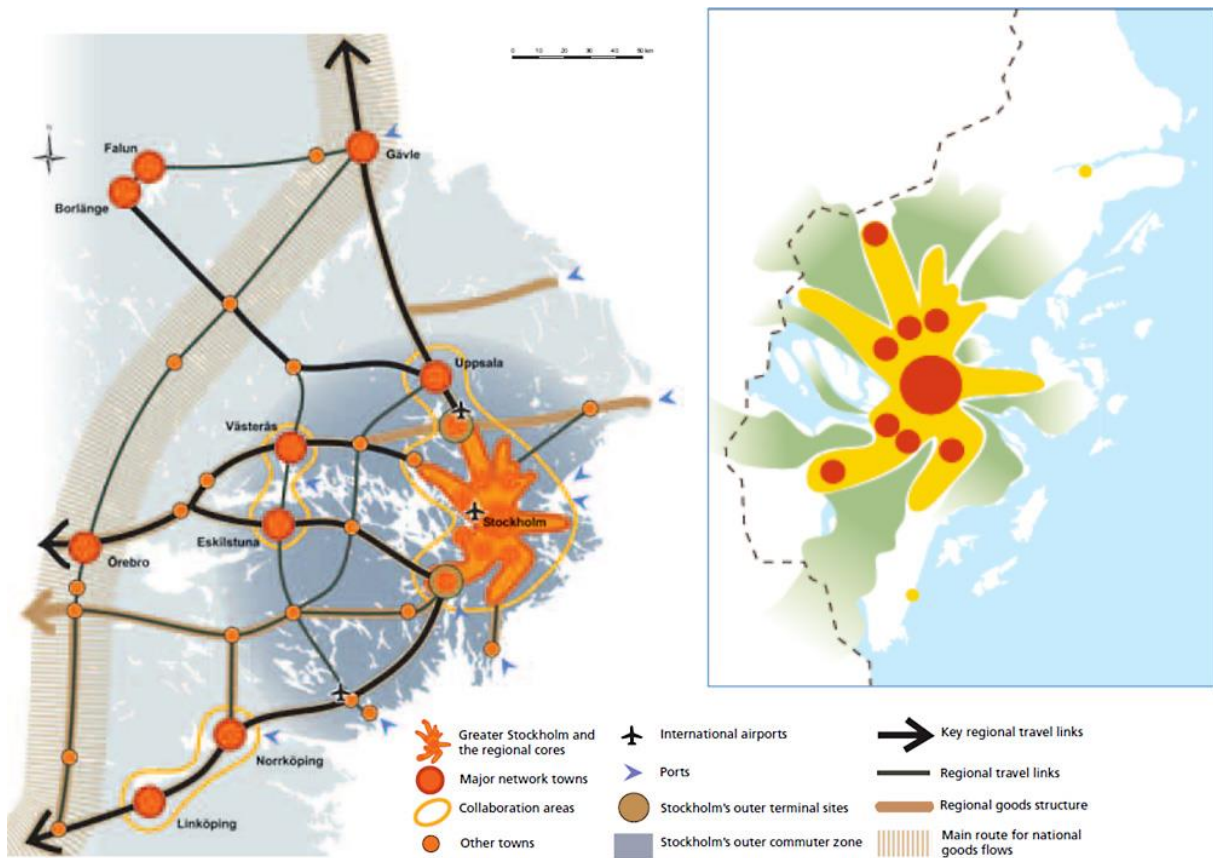
This plan is indicative only

* Refer to Planning Scheme for zoning and areas covered by Environmental Significance, Landscape Significance, Vegetation Protection, Erosion Management and heritage overlays.

Mount Alexander Shire Council 2002-2004. Australia

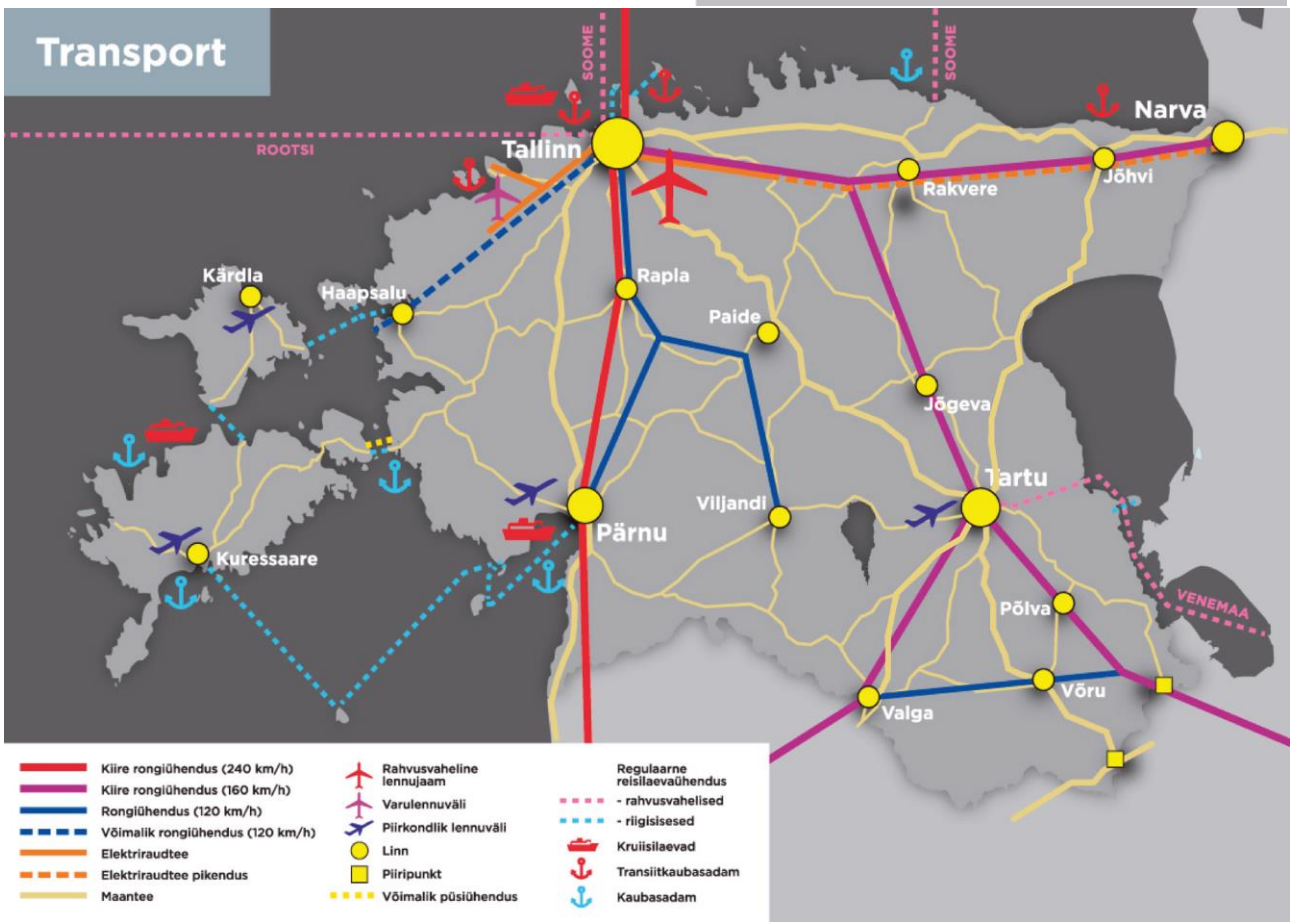
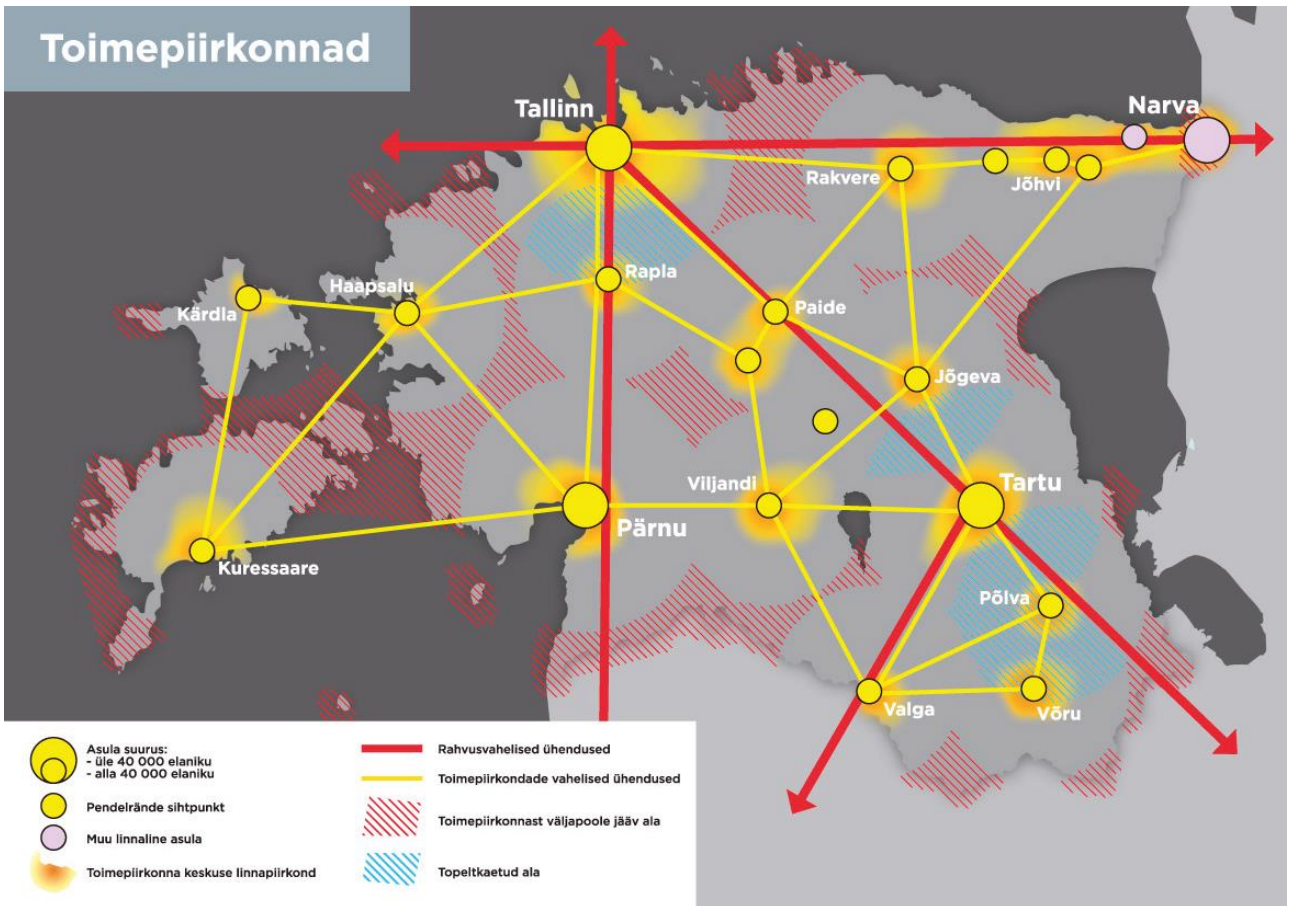


Spatial Structure to Maximise Communication and Care. 2030 Seoul Plan (Urban Master Plan).

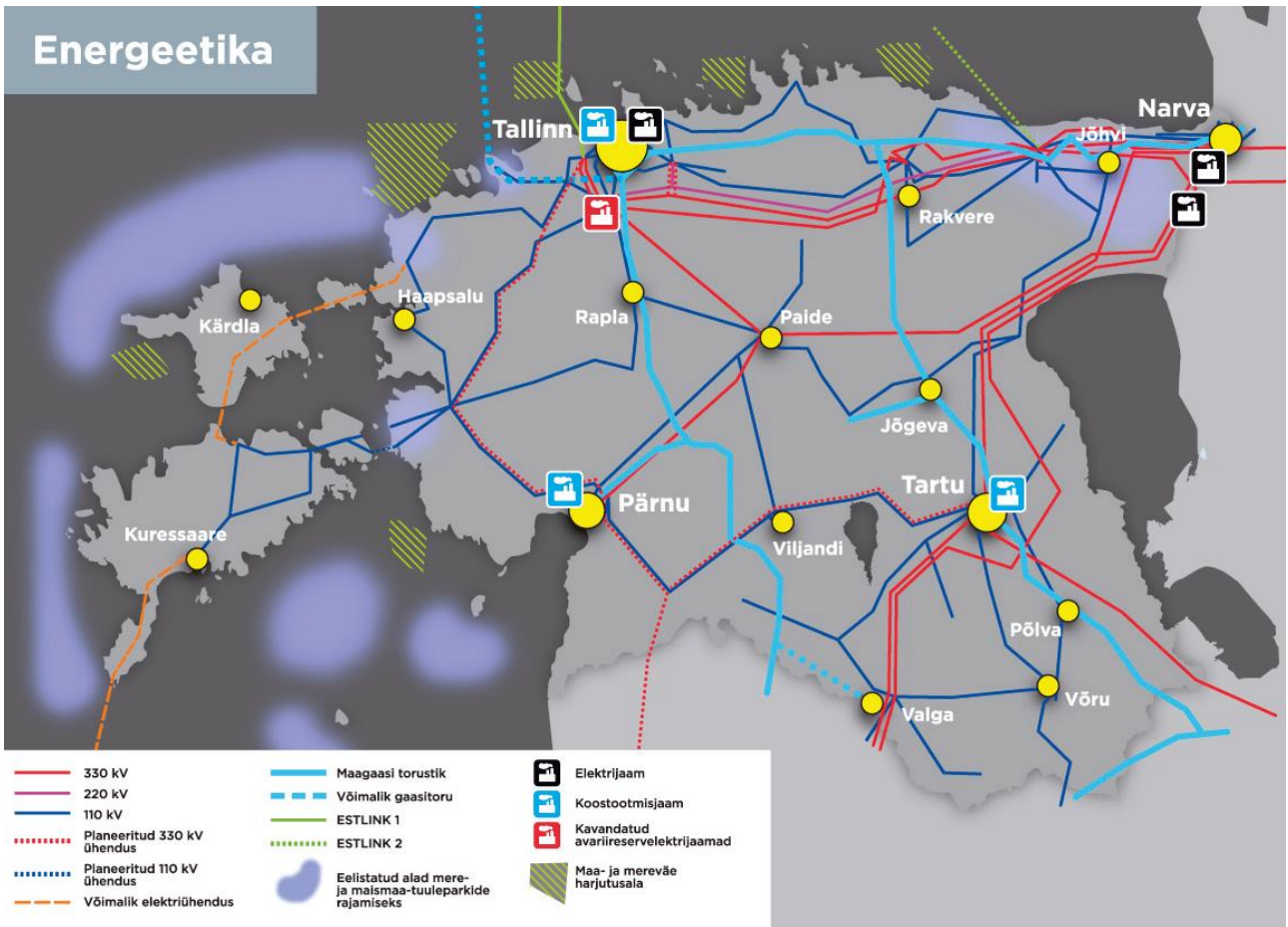


Development Project of Central-East Sweden in 2050 and Urban Cores Within Stockholm County. Stockholm County Council 2010 „RUFs 2010“.

Üleriigiline planeering Eesti 2030+



Energeetika



Roheline võrgustik

